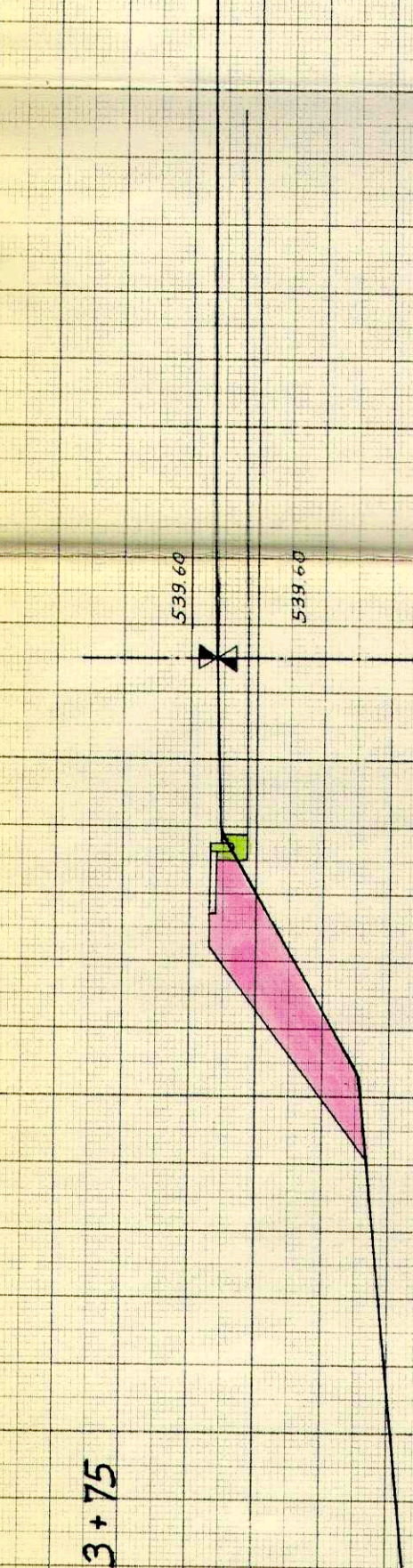
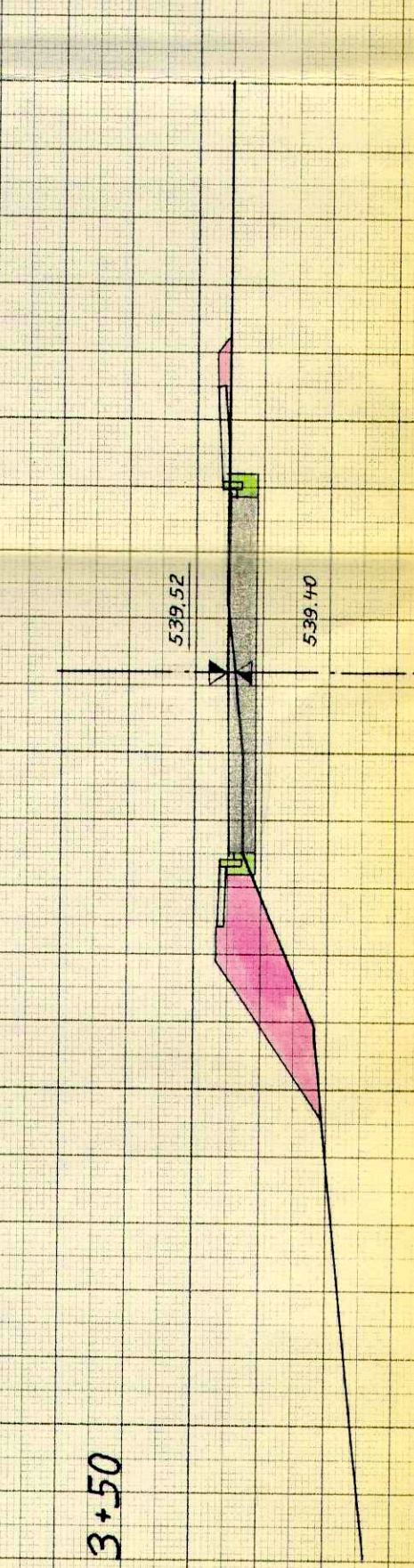
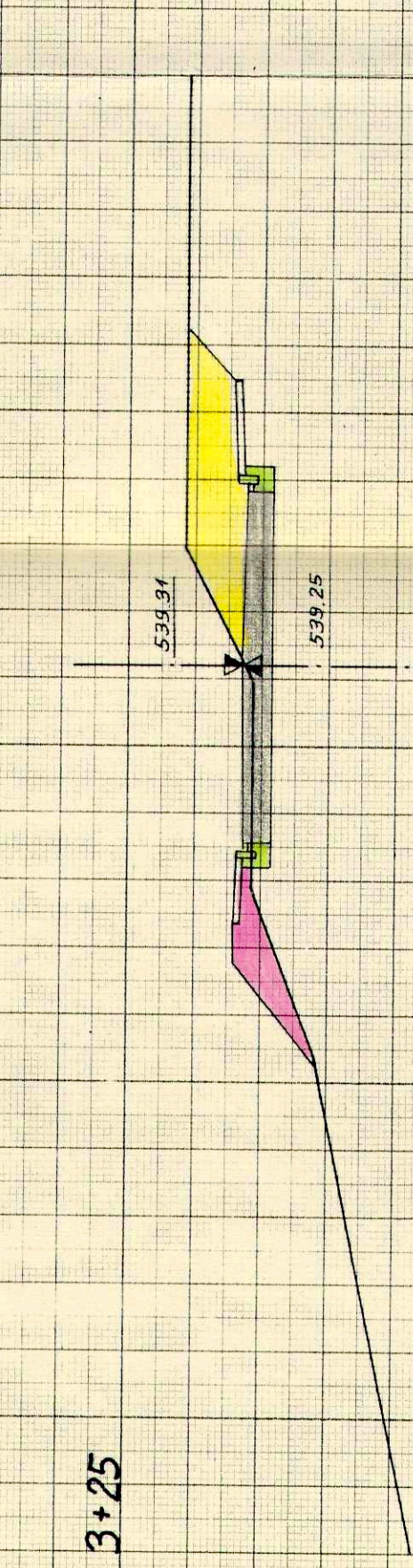
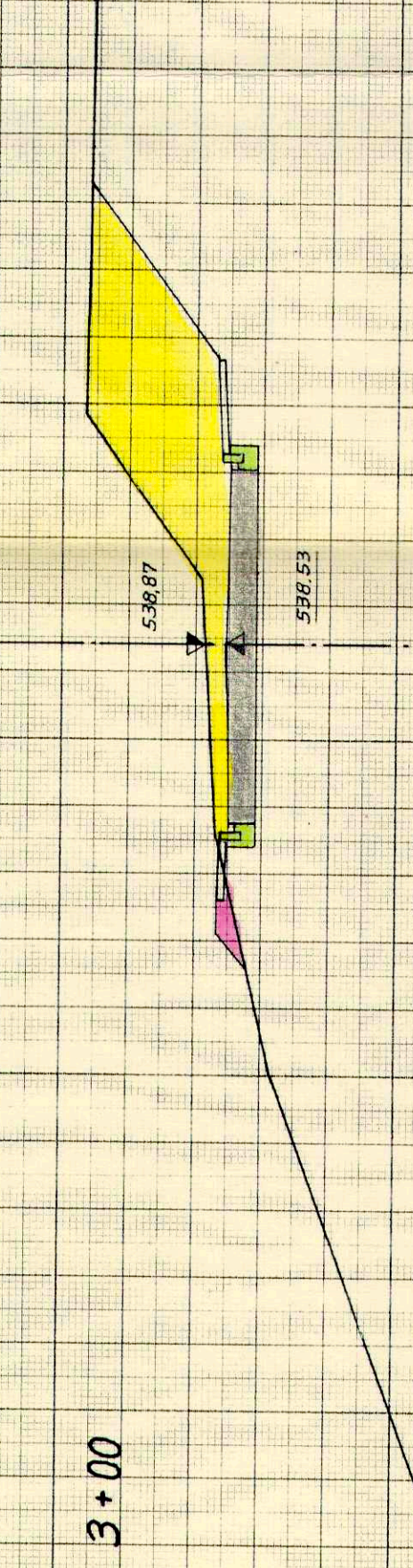
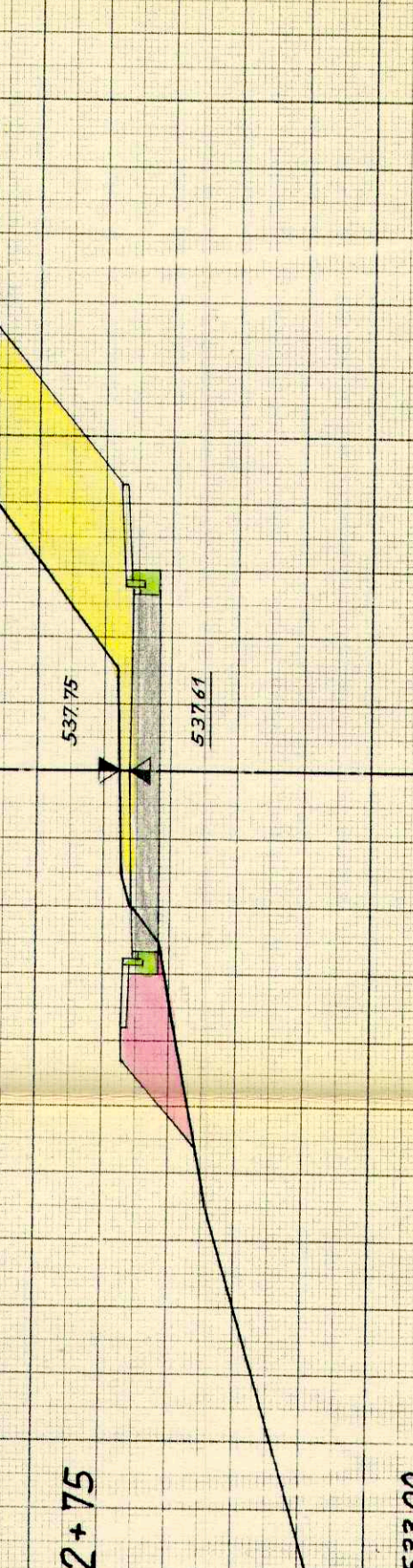
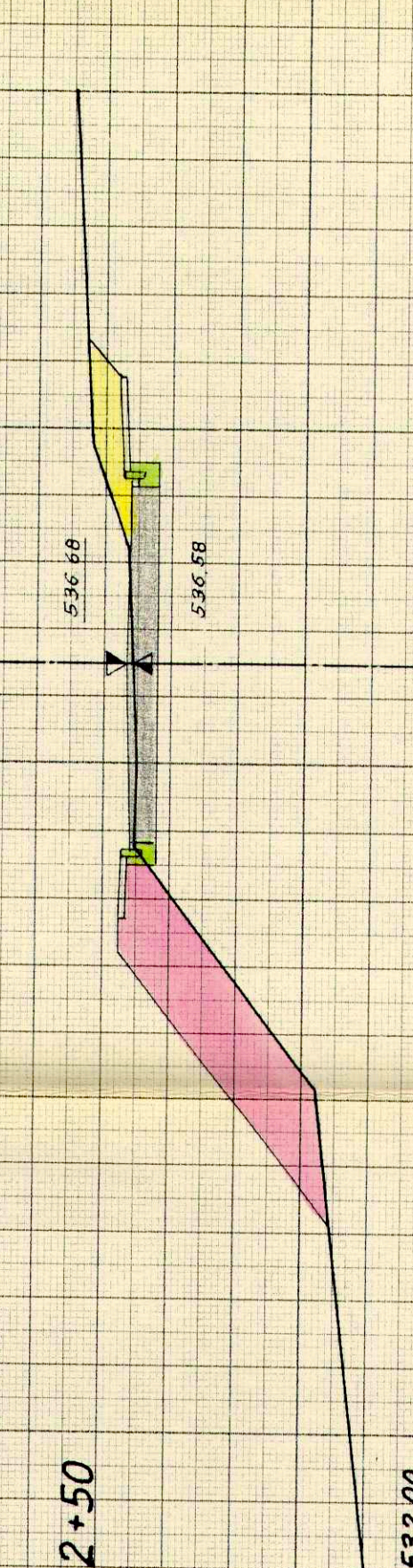
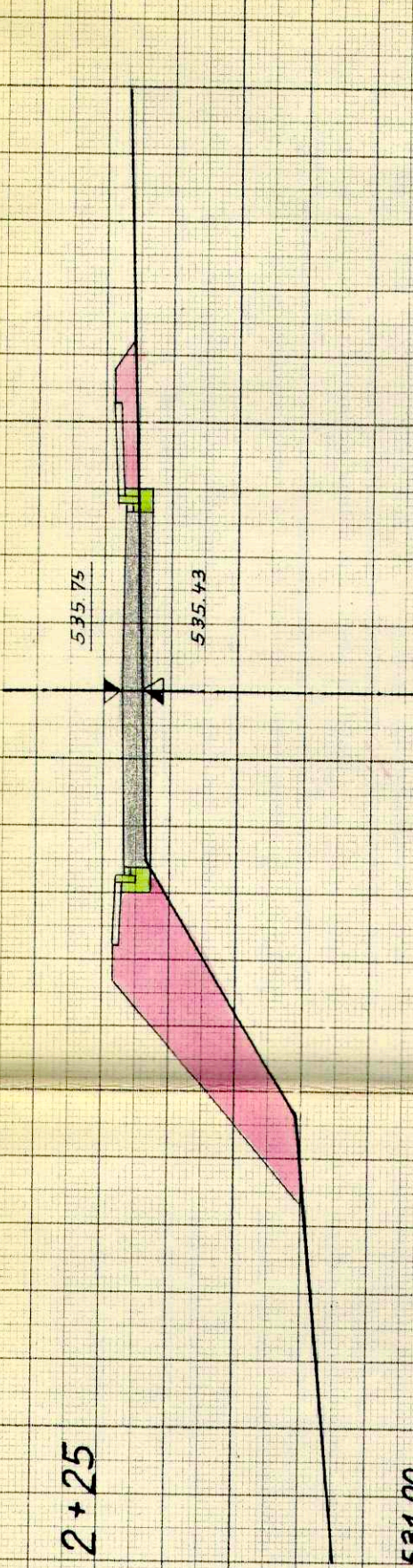
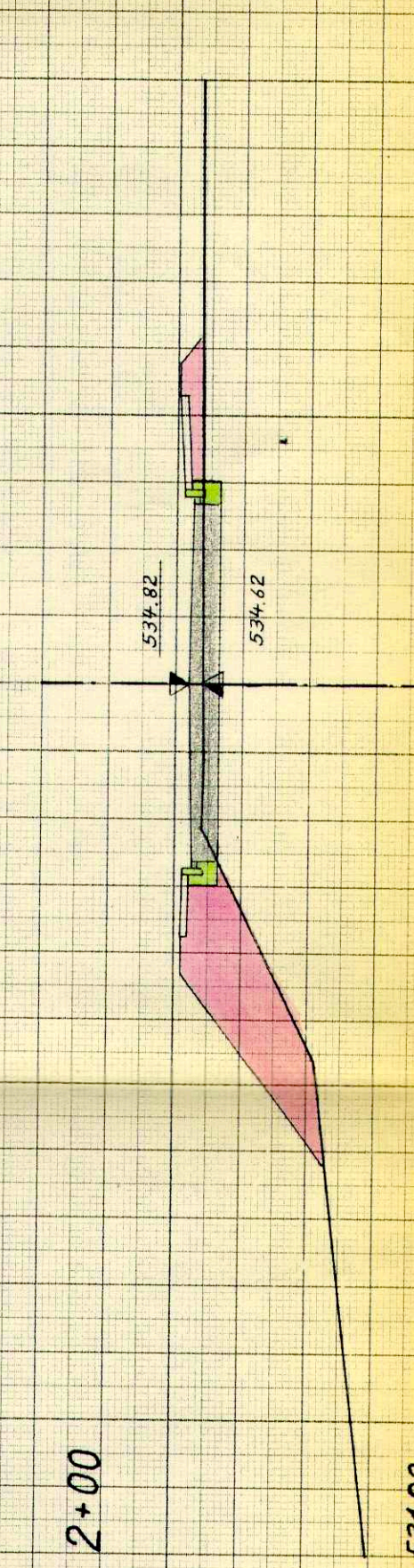
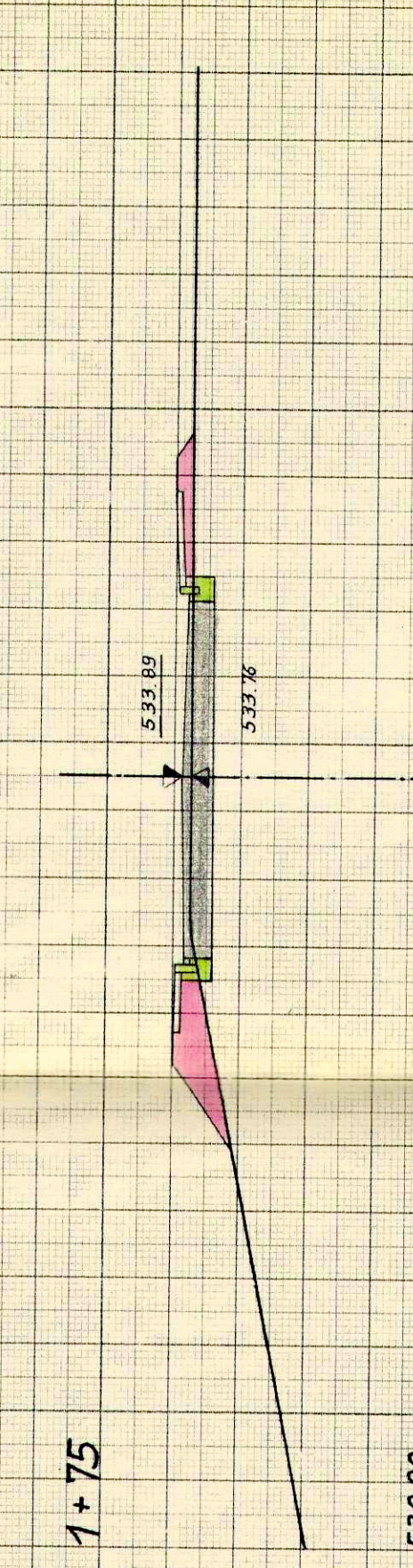
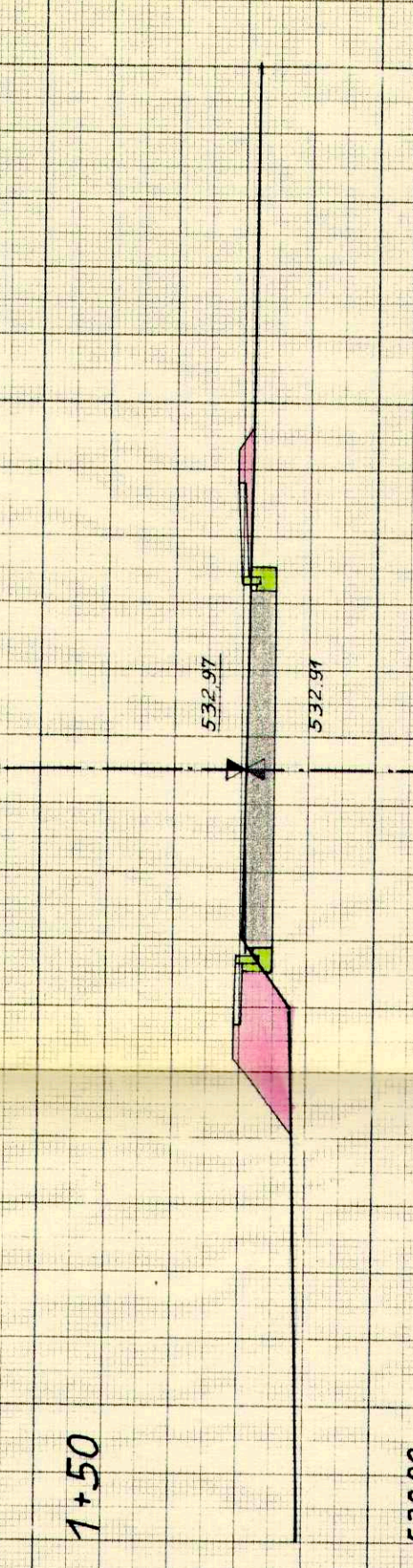
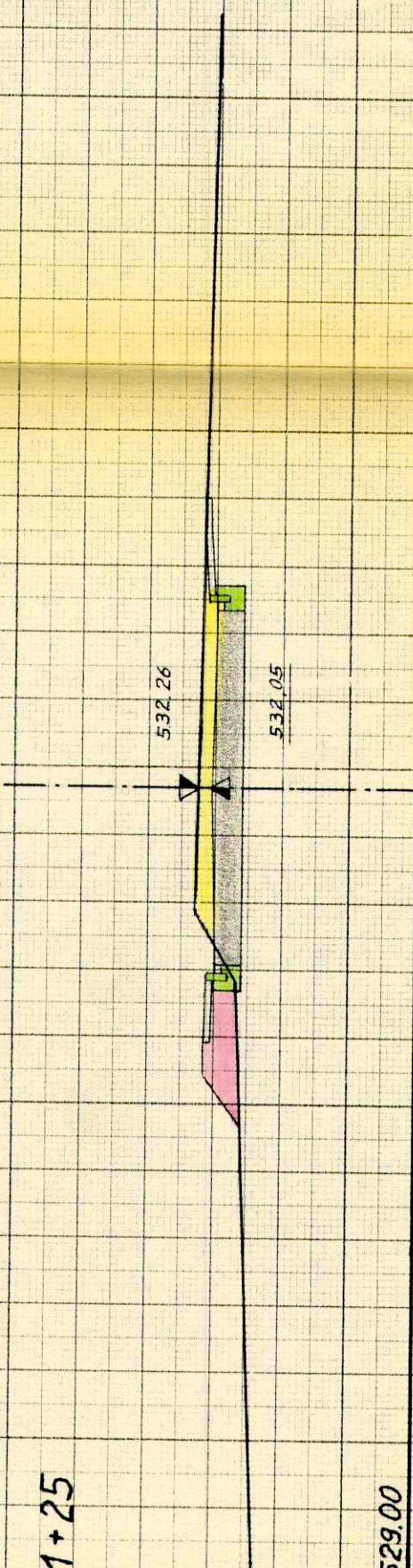
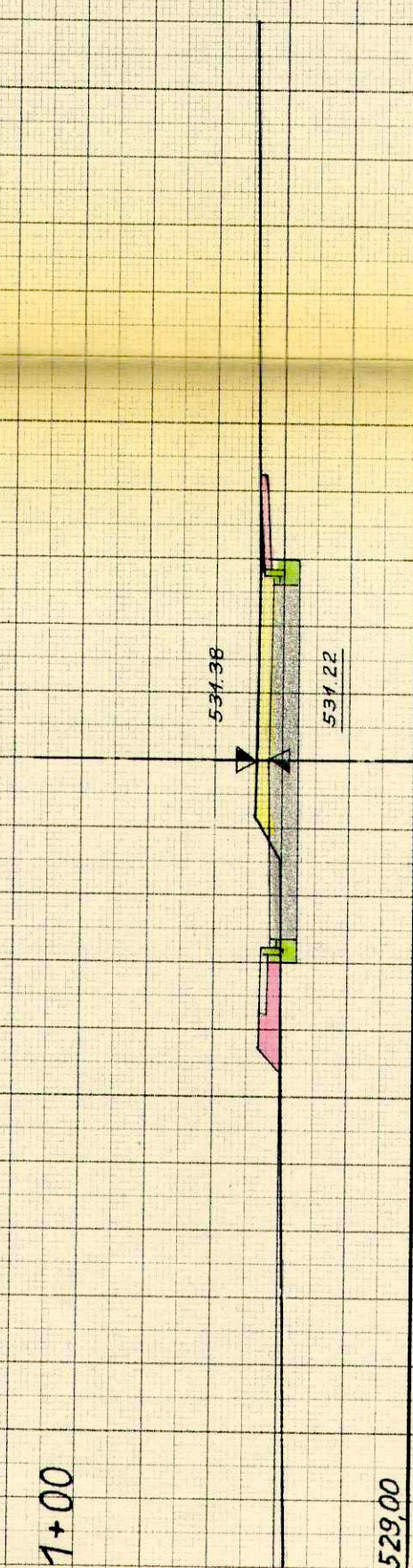
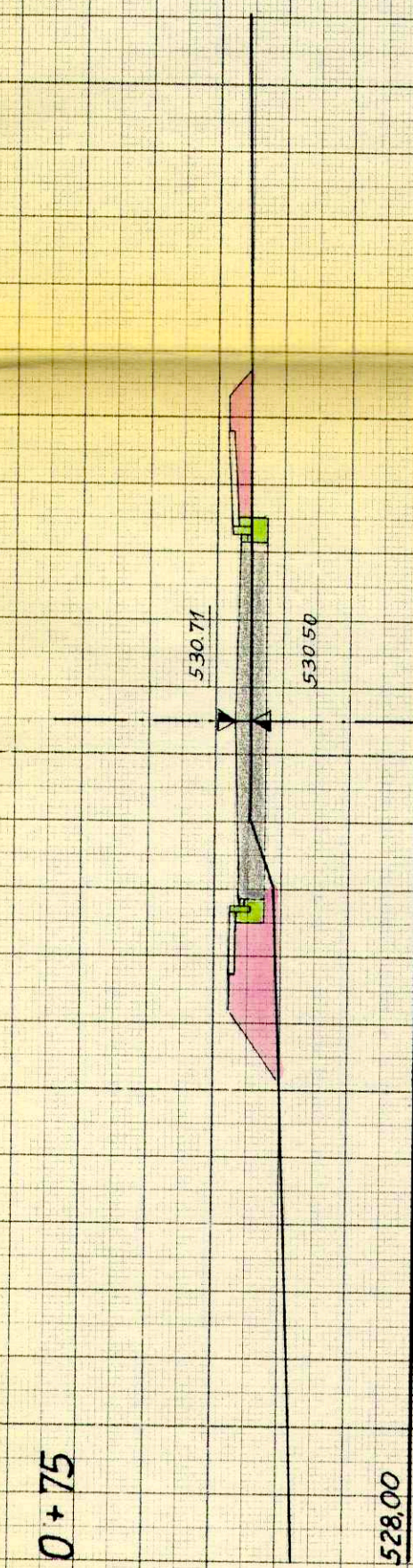
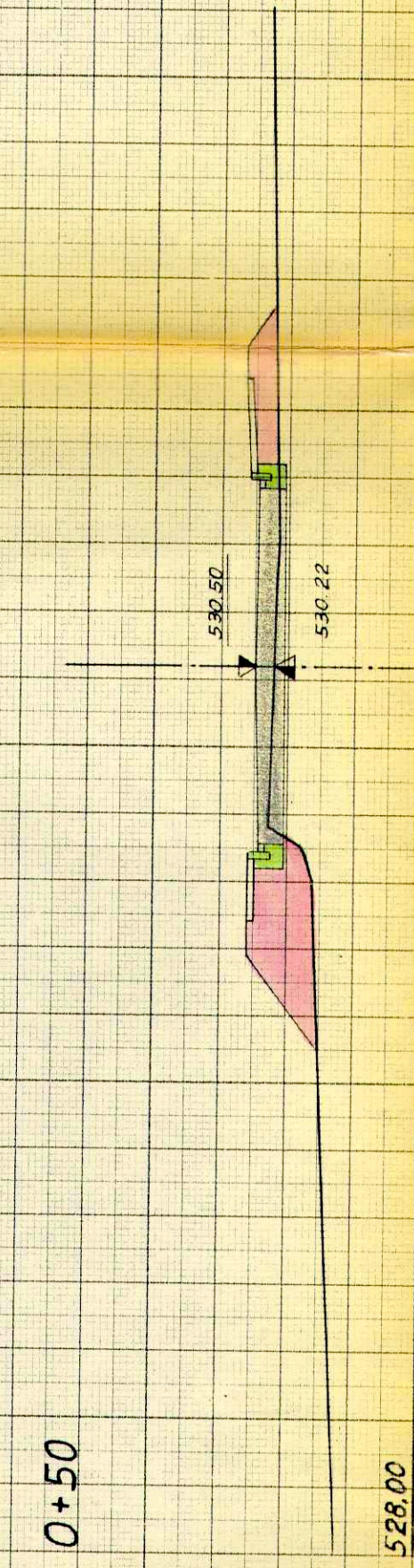
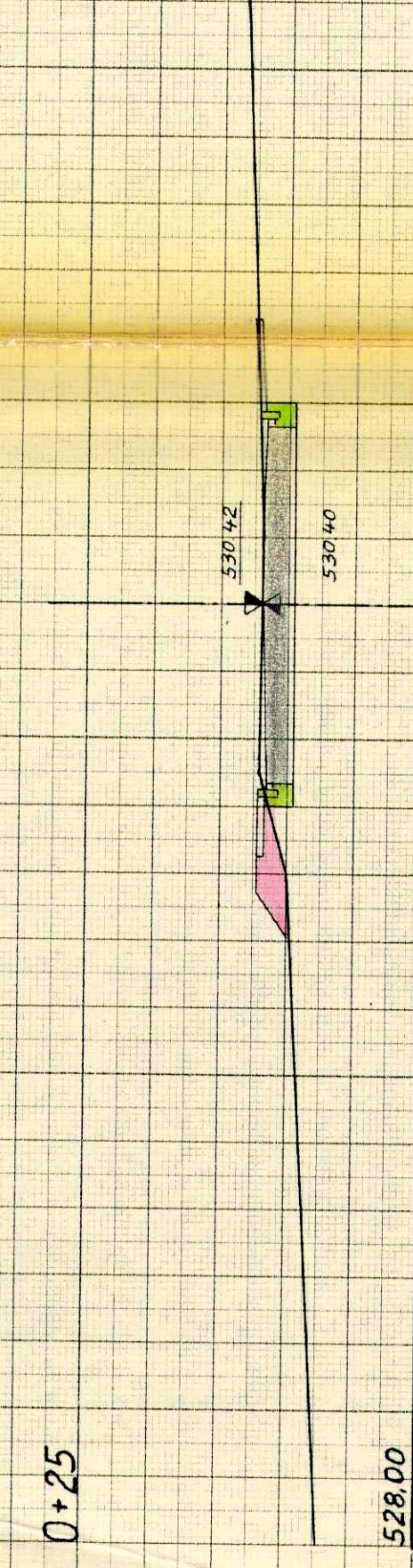
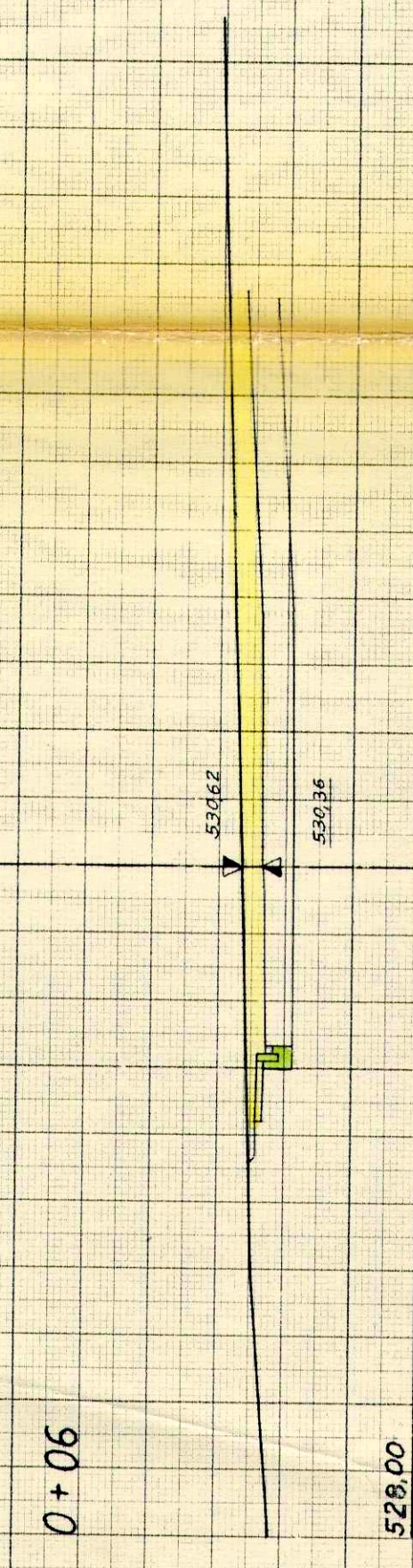


Anmerkung: Straßenlaternen sind luftschwebend



Stadt Engen


Kreis Engen
zum Entwurf vom 14.8.1963

Teilbebauungsplan Unterer u. oberer Weihergrund-Vögt- leshalde

Straßenentwurf
Querschnitte
der Straße P-Q-R-S-T-U

M. 1:100

Konstanz, den 11.5. 1963
Der Planfertiger
ARIN O. HAN
FREIARCHITECT
BLANCKENBURG 11 TEL. 114



Engen, den 11.5. 1963
Der Bürgermeister
Engen

