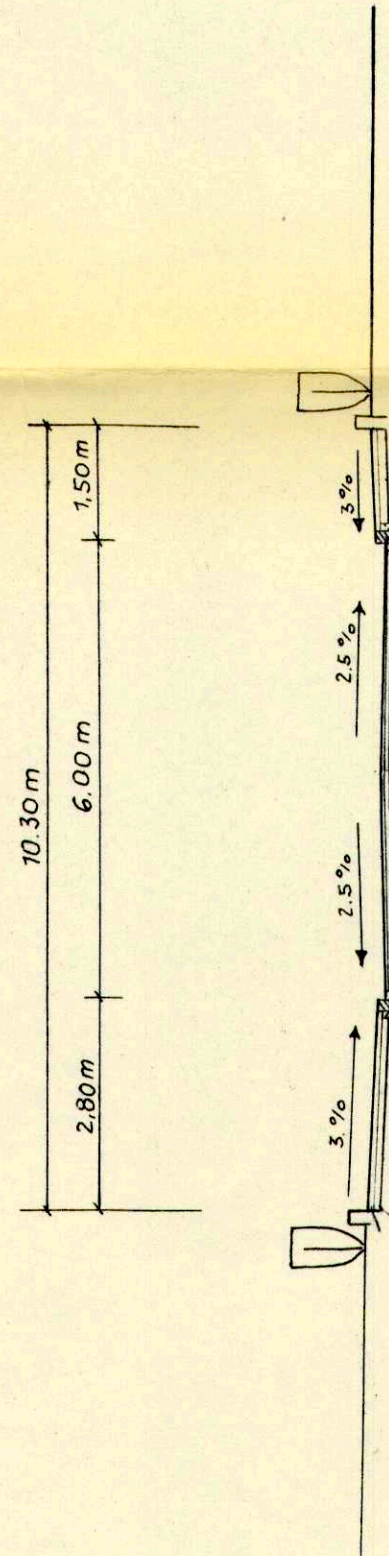




Straße L-H (Ballenbergstr.)  
Stat. 0+00-3+47



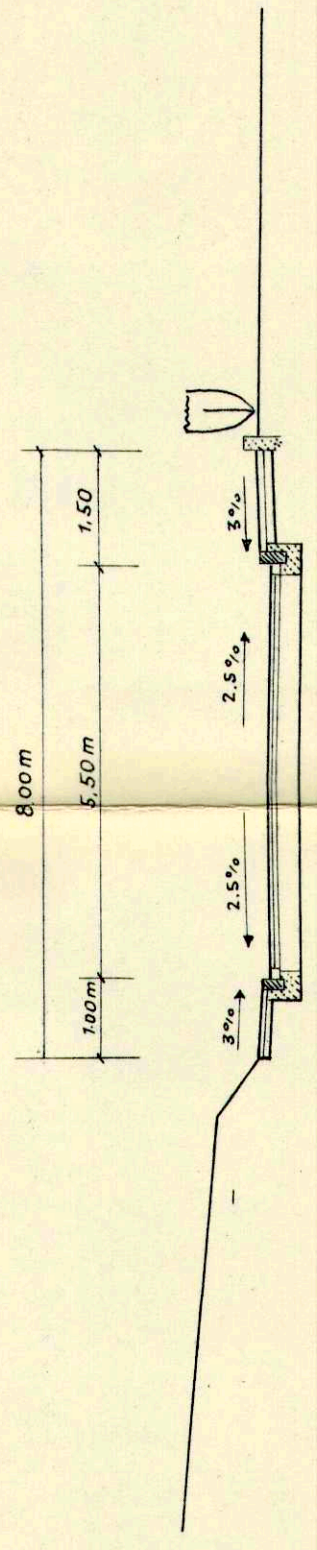
Straße L-H (Ballenbergstr.)  
Stat. 3+47-5+00



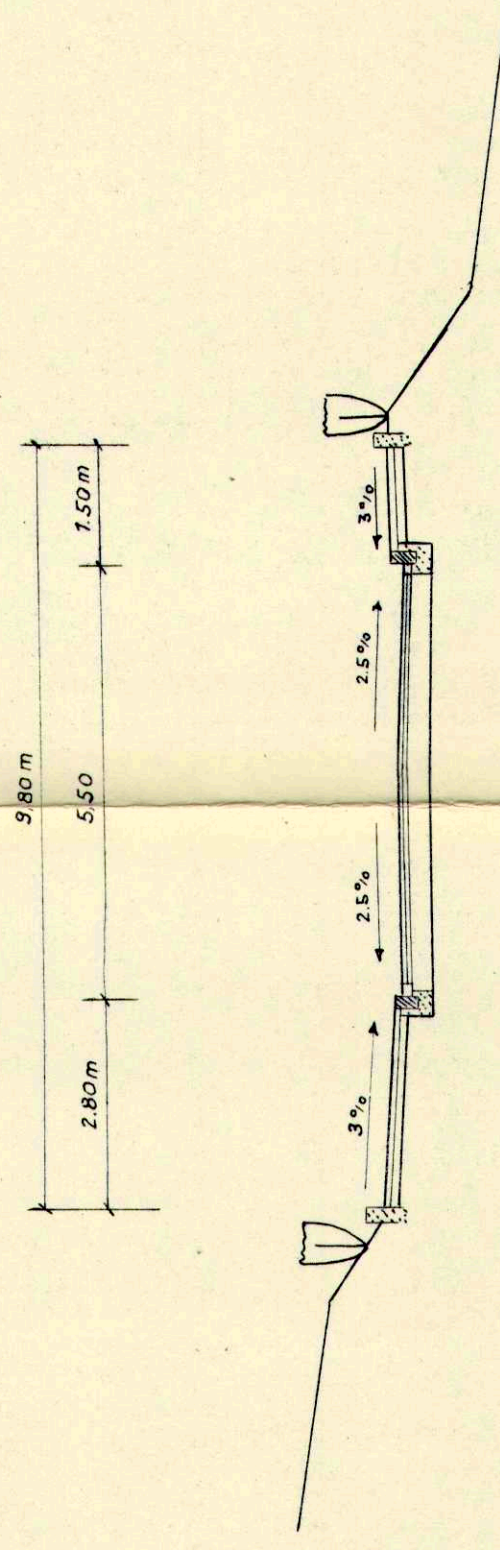
Hansjakob Straße  
Straße B-D




Straße M-F Maierhalde  
Stat. 0+1-1+60



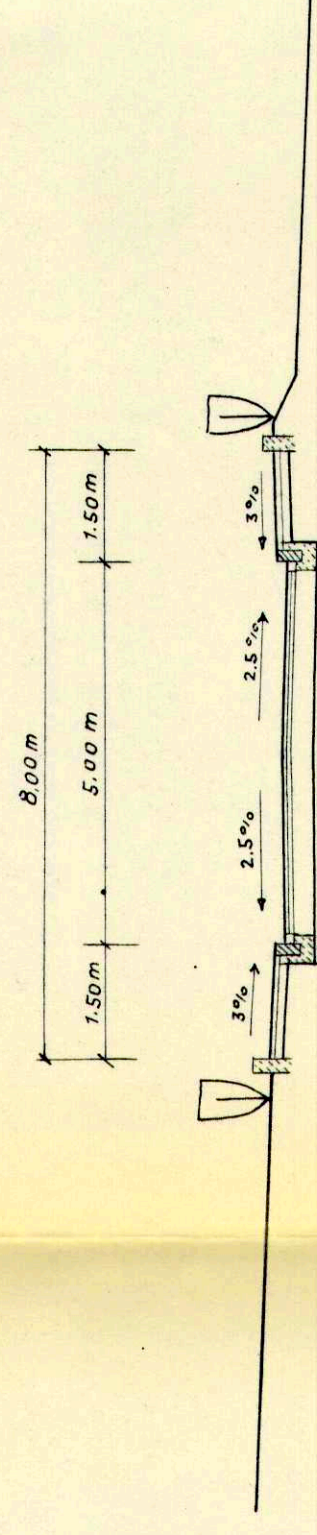
Straße M-F Maierhalde  
Stat. 1+60-4+22%



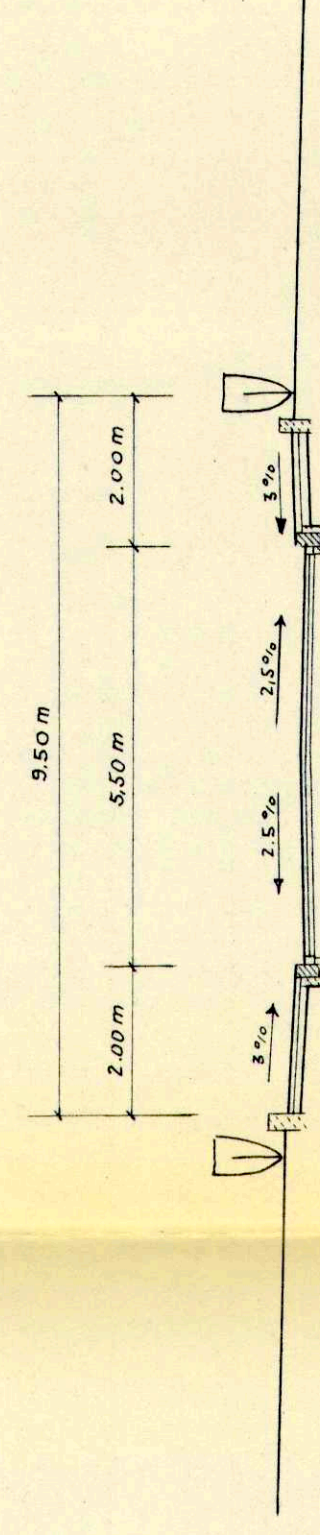
Hermann-Hesse-Straße  
Straße C-G



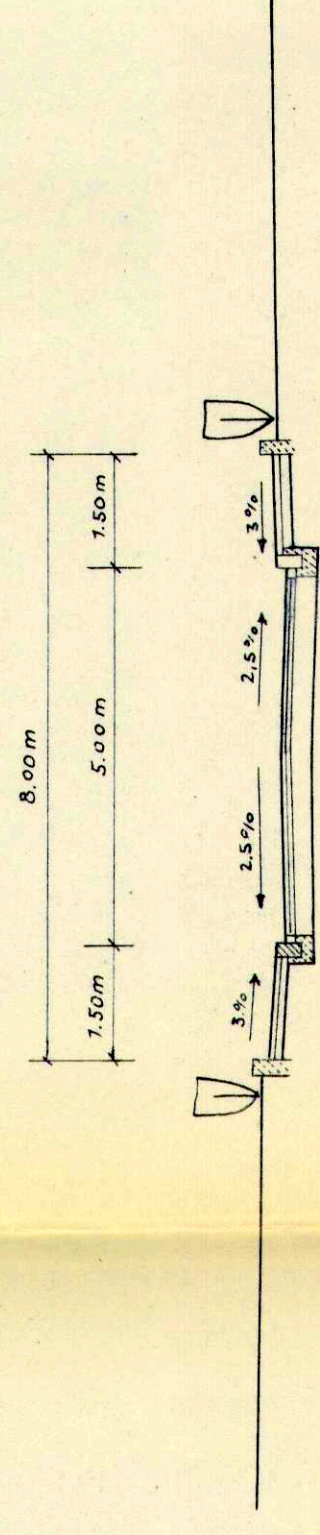
Straße D-H



Straße M-U



Straße U-V  
H.E.-Busse-Weg



Stadt  
Engen


Anlage C Fertigung 1  
zum Antrag vom 22.09.2017

# Teilbebauungsgebiet "Erweiterung Maierhalde"

Regelquerschnitte  
der geplanten Straßen

M. 1:100

Konstanz, den 17.08.2017  
Der Planfertiger:  
**ARNOLD JAHN**  
INGENIEURBÜRO FÜR PLANUNG  
UND VERMESSUNG  
REISENBERGSTRASSE 14  
78464 KÖNIGSBRUNNEN  
TELEFON 07141 911114



Engen, den 02.11.2017  
Der Bürgermeister:  
*[Signature]*